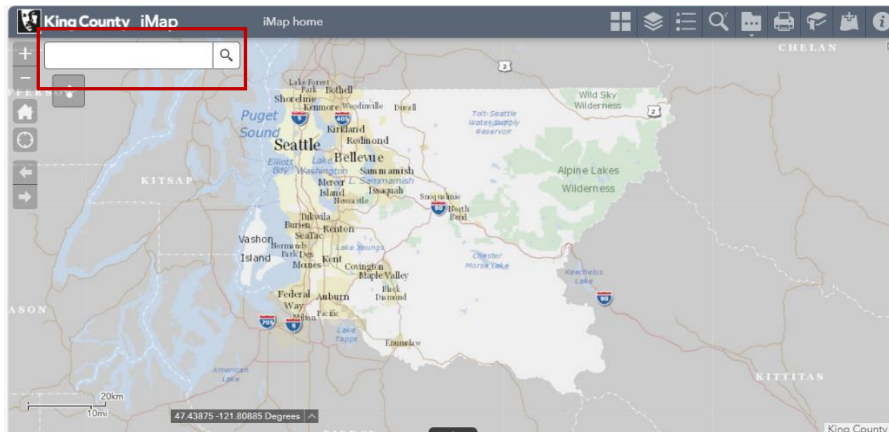
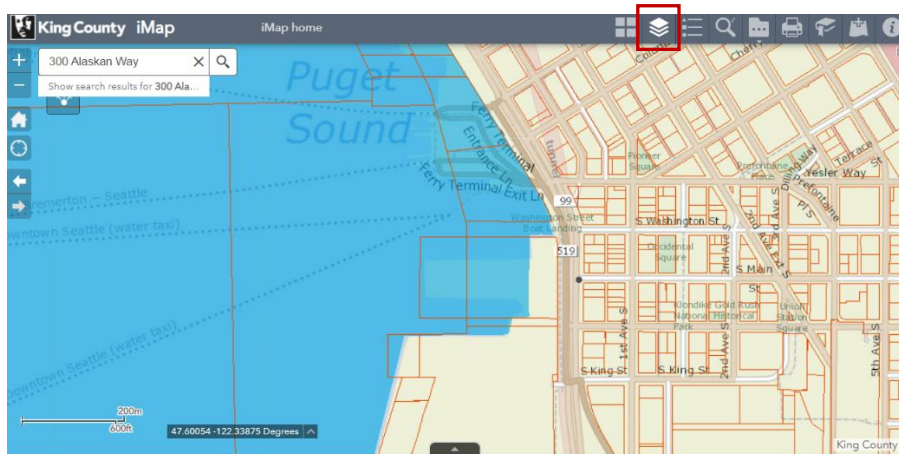


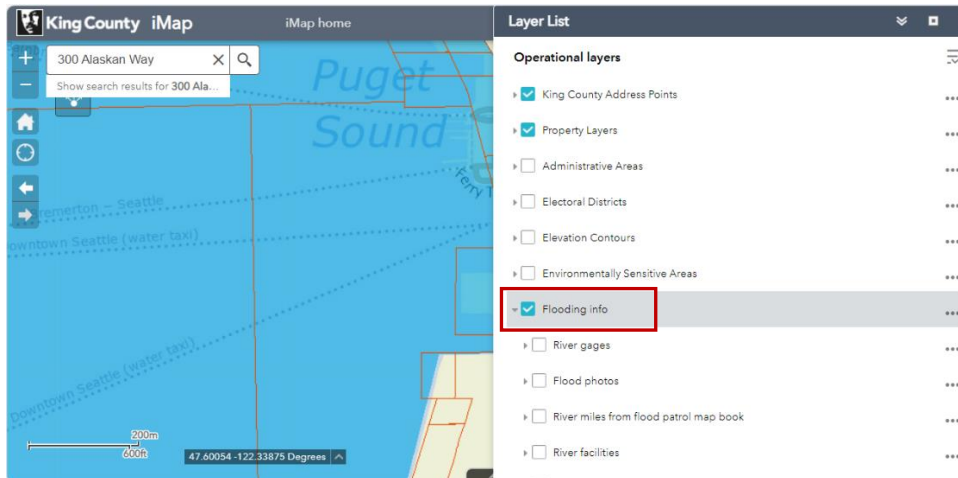
Instructions for looking up a property address to determine if the property is located in a FEMA designated Special Flood Hazard Area and to determine the Flood Zone Designation using King County iMap

1. Go to King County's iMap Website at [iMap \(kingcounty.gov\)](http://iMap.kingcounty.gov)
2. Enter address in the upper left corner where the looking glass symbol is located

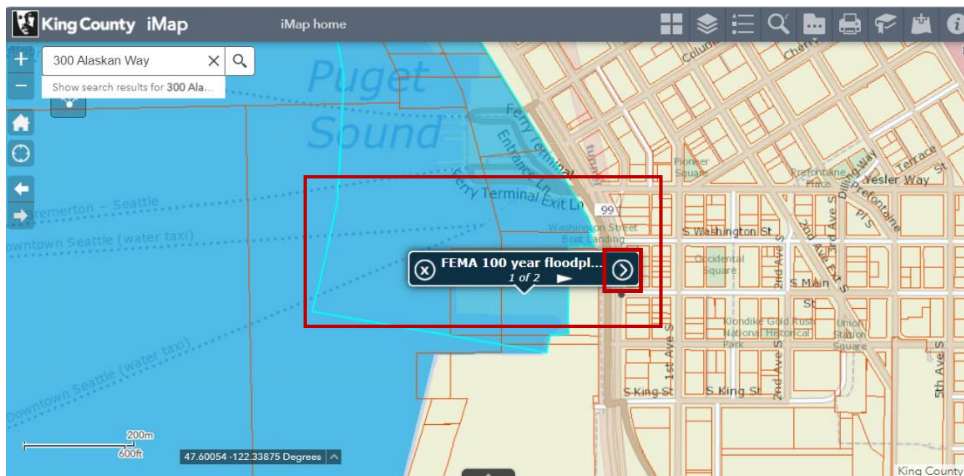


3. Click on stacked paper symbol in upper right corner to open the layer list and check the "Flood Info" box in the layer list

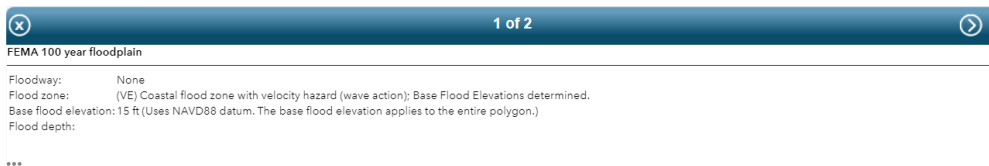




5. Click on parcel and see that it is in a FEMA Special Flood Hazard Area (SFHA)



6. Click on right arrow in upper right corner that opens the larger screen that shows the flood zone classification



And if you enter the parcel information and it shows “no information” or if you are having trouble determining if your real property is within the Special Flood Hazard Area (including Flood zone A, AE, AO, or VE), please contact SDCI staffer Margaret Glowacki at margaret.glowacki@seattle.gov or at (206) 386-4036.